



**CONDENSED  
PROFILE**

**ATLANTIC & CENTRAL  
REGION**

**FROM**

**HALIFAX**

**TO**

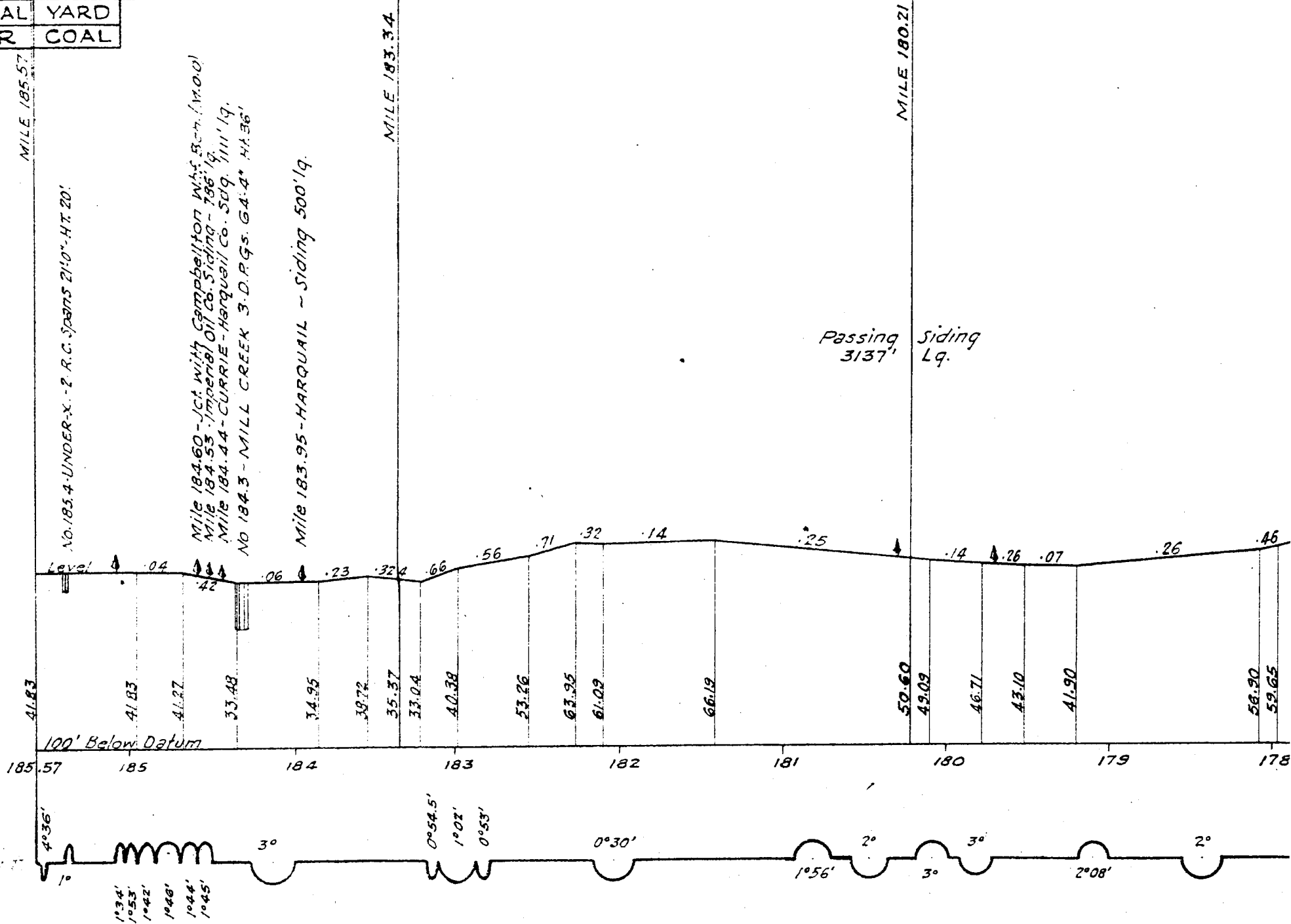
**STE. ROSALIE JCT.**

MPBELLTON

SIGNAL YARD  
WATER COAL

RICHARDS

MCLEOD



DALHOUSIE JCT.

EEL RIVER

MILE 176.71

MILE 172.32

MILE 176.63 Jct. with Dalhousie S.D. (M.O.)

NO. 172.2-EEL RIVER - S.D.P.G.S. 64'4" - M.H. 30'

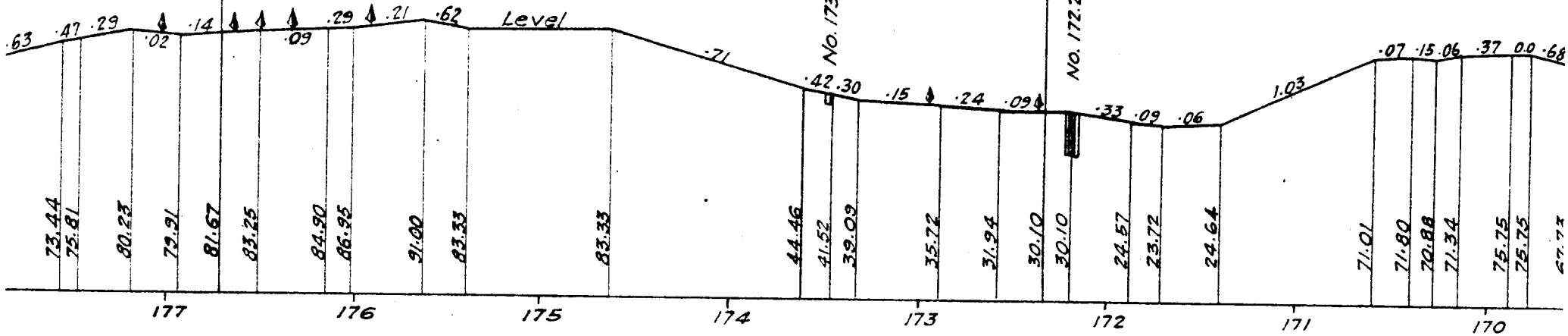
Passing 3632'

Siding Lq.

Passing 2181'

Siding Lq.

NO. 173.5 - HAMILTON BROOK - 1.39. 4.20" IS. 15'0" M.H. 7'



1°30'

2°

2°

2° 2'10'

1°

1°

CRAIG

CHARLO

HAMILTON

BLACKLAND

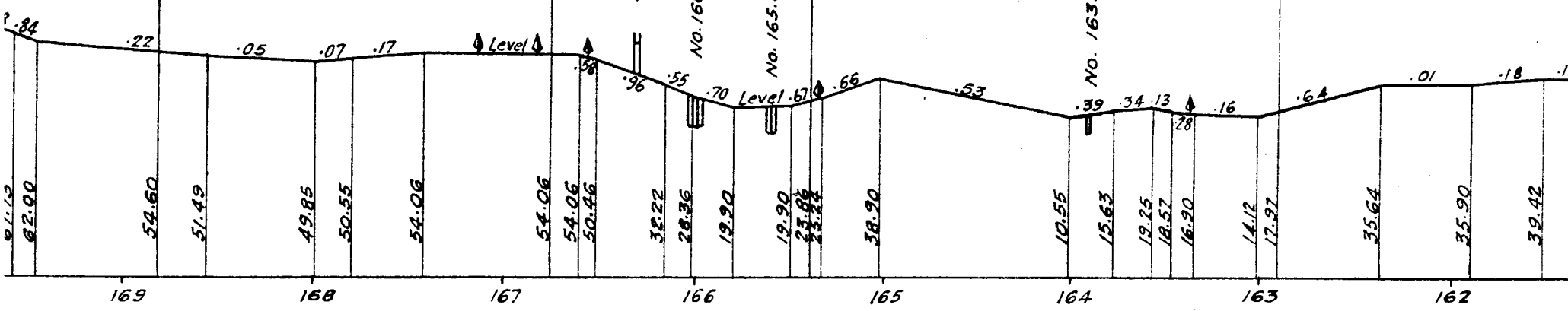
NEV

MILE 168.82

MILE 166.76

MILE 165.38

MILE 162.91



0°55'  
1°00'  
0°50.5'

10


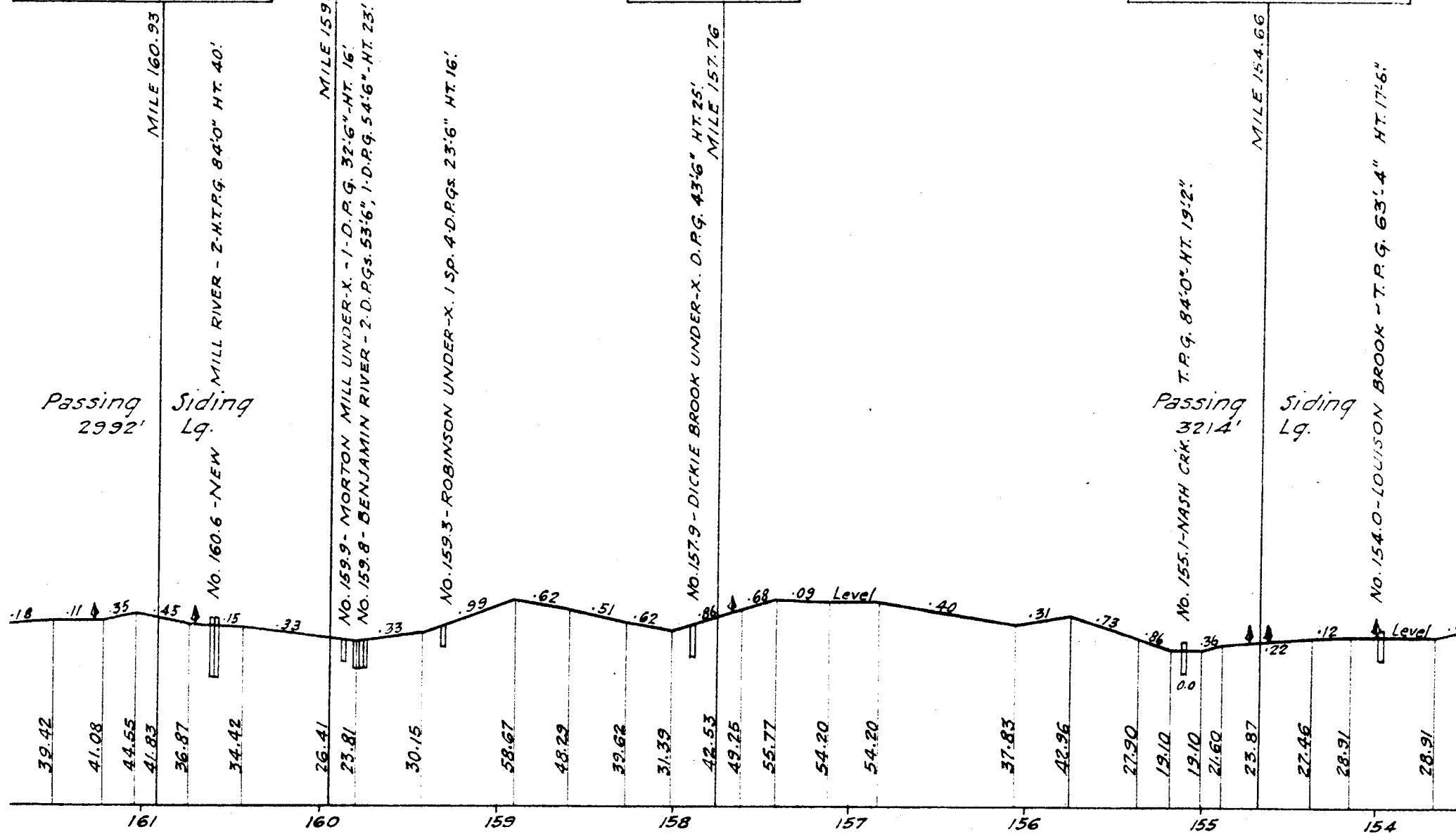
1°05'

# BENJAMIN RIVER

## NEW MILLS

## DICKIE

## NASH CREEK




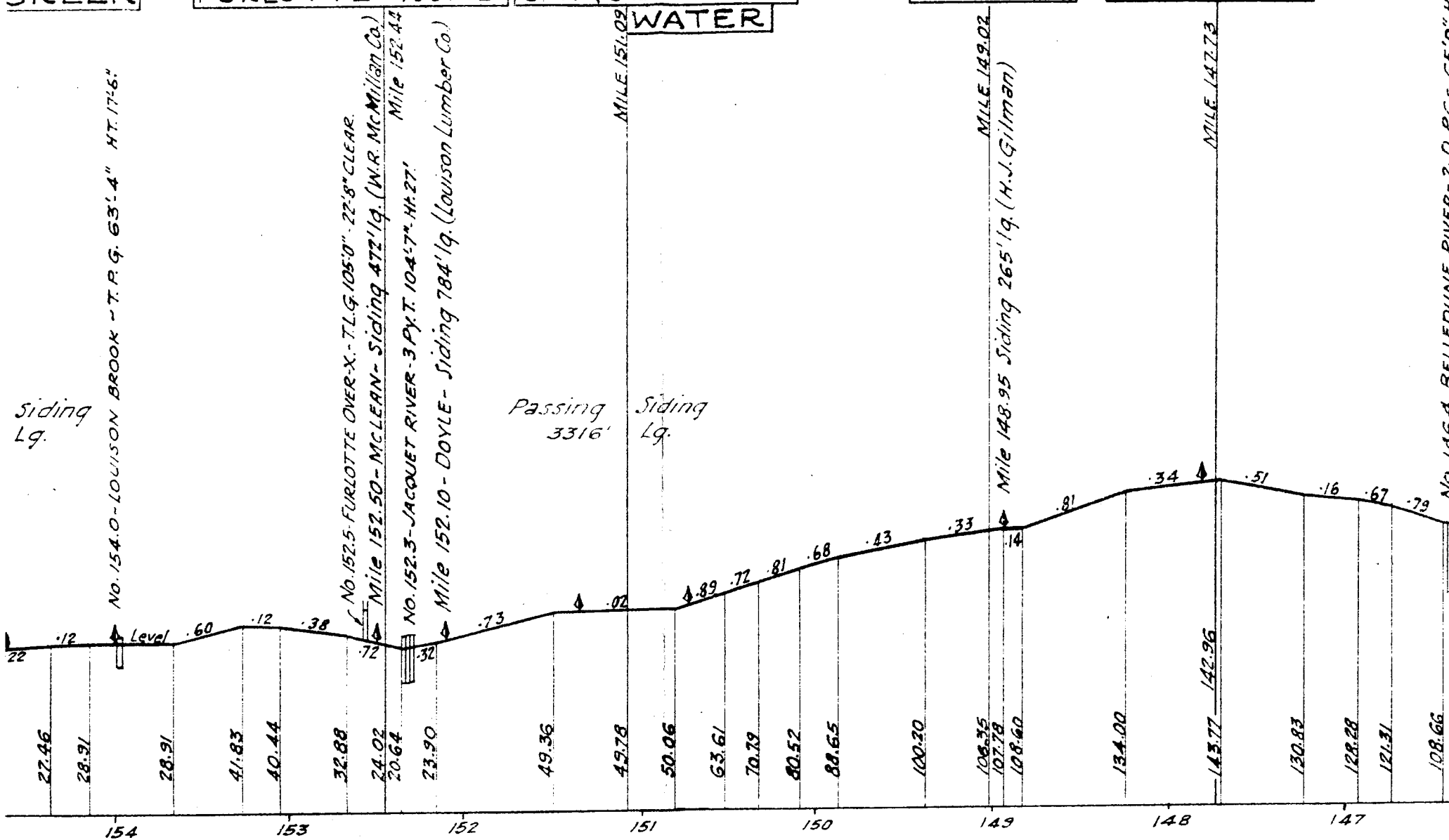
CREEK

FURLOTTE ROAD

JACQUET RIVER

ULTICAN

CULLIGAN



4

HODGIN

TURGEON

BELLE DUNE

GREEN F

No. 146.4 BELLEDUNE RIVER - 2-D.P.Gs. 65'0" HT. 52'

MILE 145.60

MILE 143.92

MILE 142.13

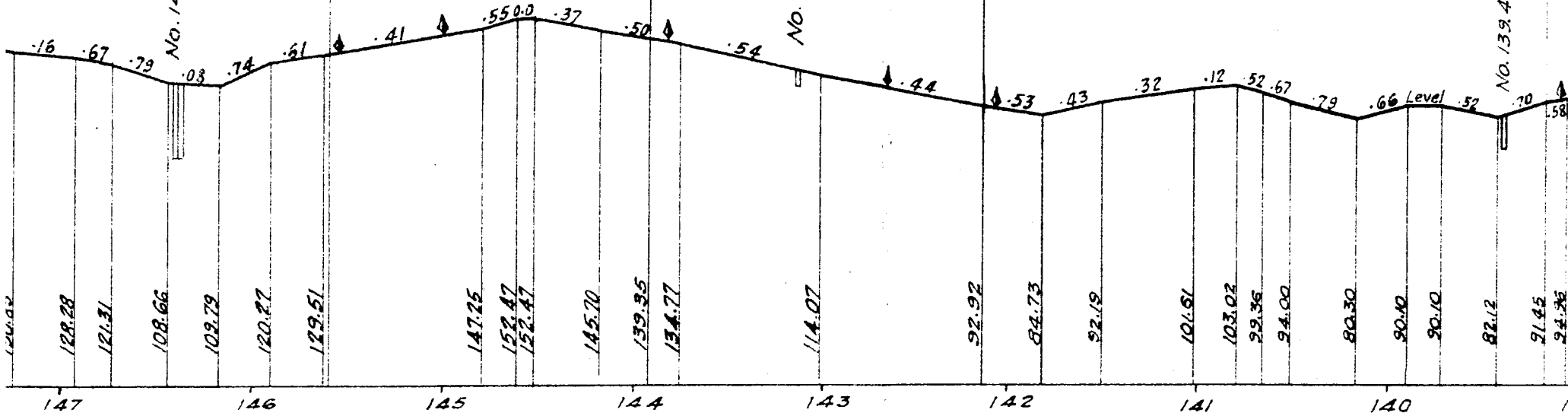
No. 139.4 - FOURNIER BROOK - 1-3p. 4-D.P.Gs. 25'0" HT. 27'6"

MILE 139.19

Passing Siding  
3058' Lg.

Passing Siding  
3265' Lg.

No. 143.1-ANDERSON BROOK - 1-3p. 6-17 3/4" IS. 16' HT. 11 1/2"



1°15'

2°

1°27'  
1°20'  
2°  
1°26'  
1°32'

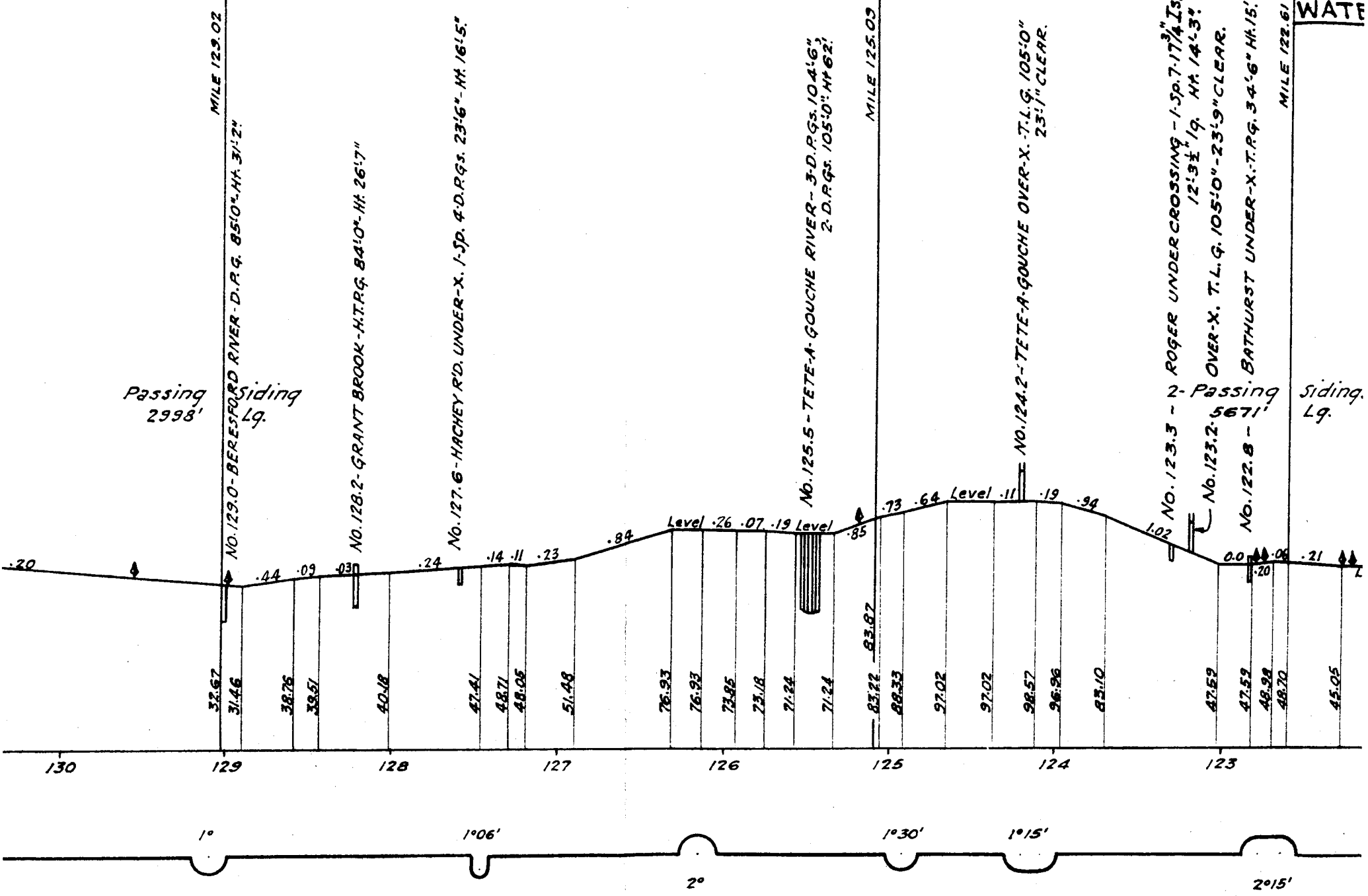




**BERESFORD**

**VALLEE LOURDES**

**BATHURST WATER**



MILE 129.02

MILE 125.09

MILE 122.61

Passing 2998'

Siding Lg.

2- Passing 5671'

Siding Lg.

32.67

31.46

38.76

39.57

40.18

47.41

48.71

48.05

51.48

76.93

76.93

73.85

73.18

71.24

71.24

83.72

83.87

88.33

97.02

97.02

98.57

96.96

83.10

47.52

47.52

48.98

48.70

45.05

130

129

128

127

126

125

124

123

1°

1°06'

1°30'

1°15'

2°15'

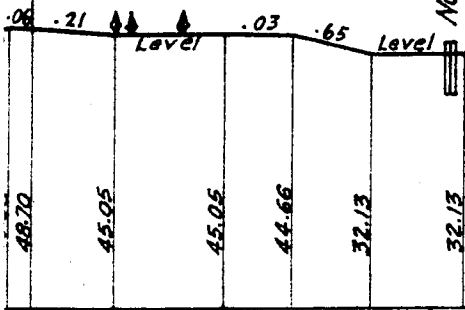
2°

**URST WATER**

MILE 122.61

Mile 122.0-TONDREAU - Siding 350' Lg. (Jas. Tondreau & Sons)

7 Sidings Lg.



No. 120.9 - MIDDLE RIVER - 2-T.R.Gs. 84'0" - Ht. 21'  
 Mile 120.76 Jct. SW. to BATHURST SPUR (MILE 0.0)  
 No. 120.7 MIDDLE RIVER OVER-X. - T.L.G. 105'0" - 22:7" CLEAR.

**NEPISIGUIT Jc.**

**GLOUCESTER Jc.**

No. 120.1 LITTLE RIVER - D.R.G. 64'4" - Ht. 17'

Wye Conn. with N.N.B. & S.B. Ry. (Both tracks owned and operated by C.G. Ry.) South Leg 7°30' C. North Leg 7°30' C.

Passing 2476'

Siding Lg.

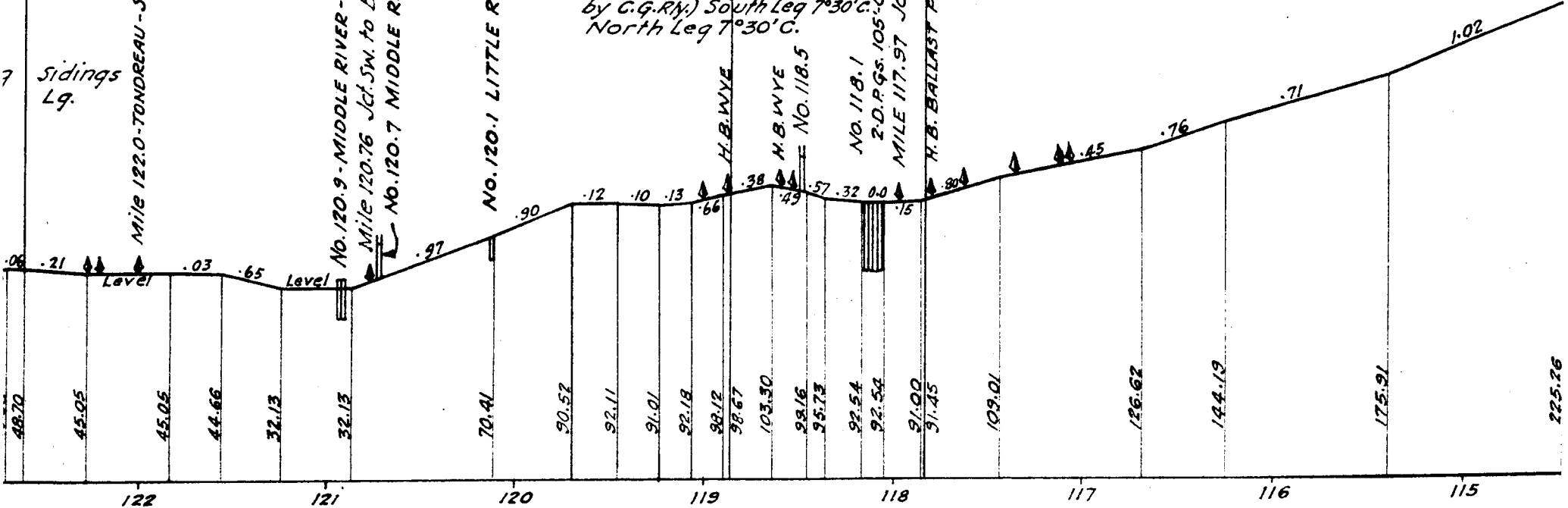
Passing Siding 3014' Lg.

MILE 118.87

BIG RIVER OVER-X. T.L.G. 106'0" x 23'1" CLEAR

MILE 117.86

No. 118.1 NEPISIGUIT RIVER 2-D.P.Gs. 105'0" x 9-D.R.Gs. 104'6" Ht. 47'6" MILE 117.97 Jct. SW. With Carquet S.D. (M. 0.0)



0°59.5'

1°29.5'

1°29.5'

15'

BRUCE

RED PINE

No. 114.0 RED PINE RIVER  
3-D.R.G.s. 42'6" Hx 33'

Passing  
3103'

Siding  
Lg.

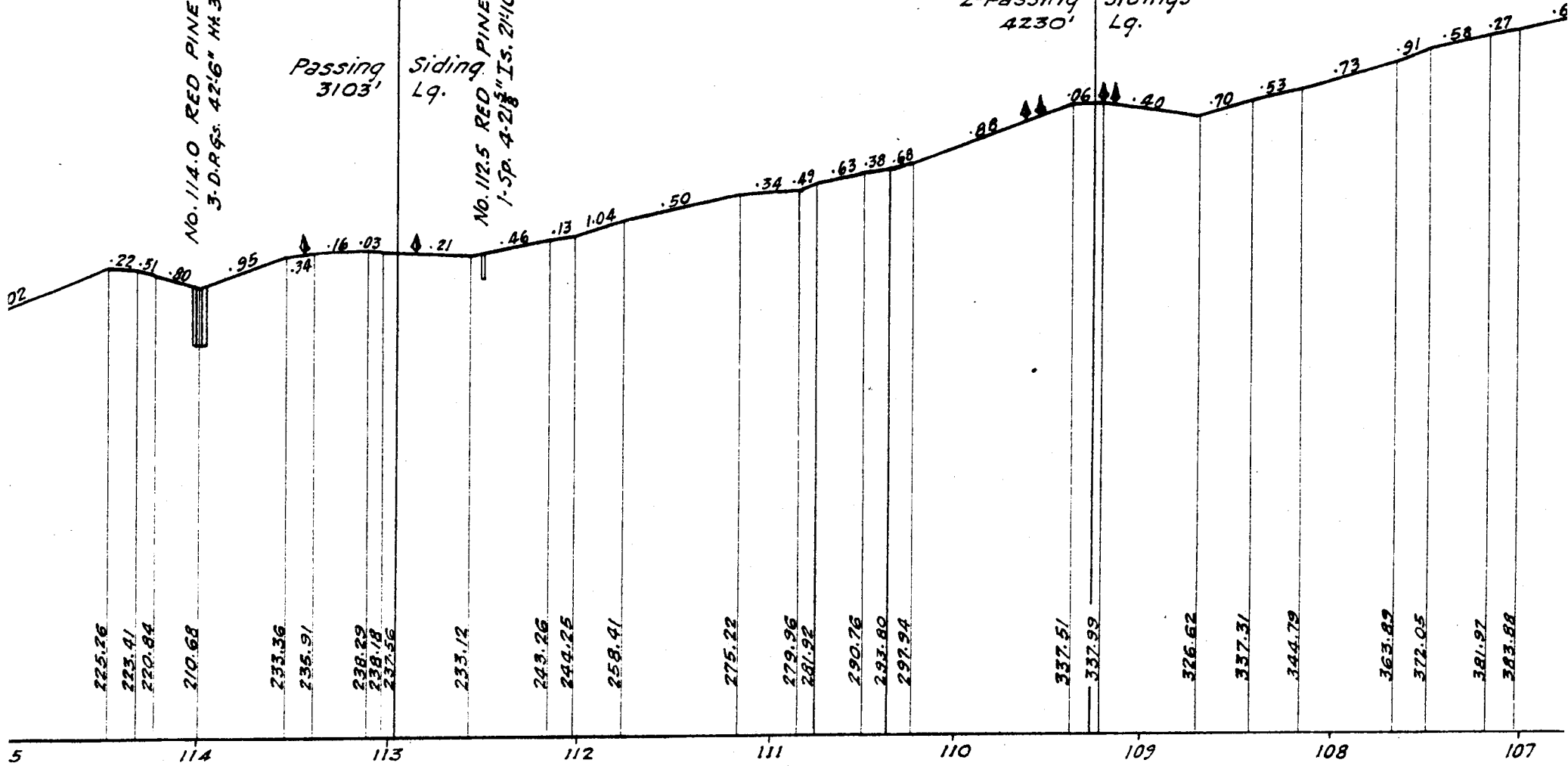
No. 112.5 RED PINE BROOK  
1-SP. 4-2 1/2" IS. 2'10" Hx 16'

2-Passing  
4230'

Sidings  
Lg.

MILE 112.97

MILE 109.24



RUSSELL

BAR

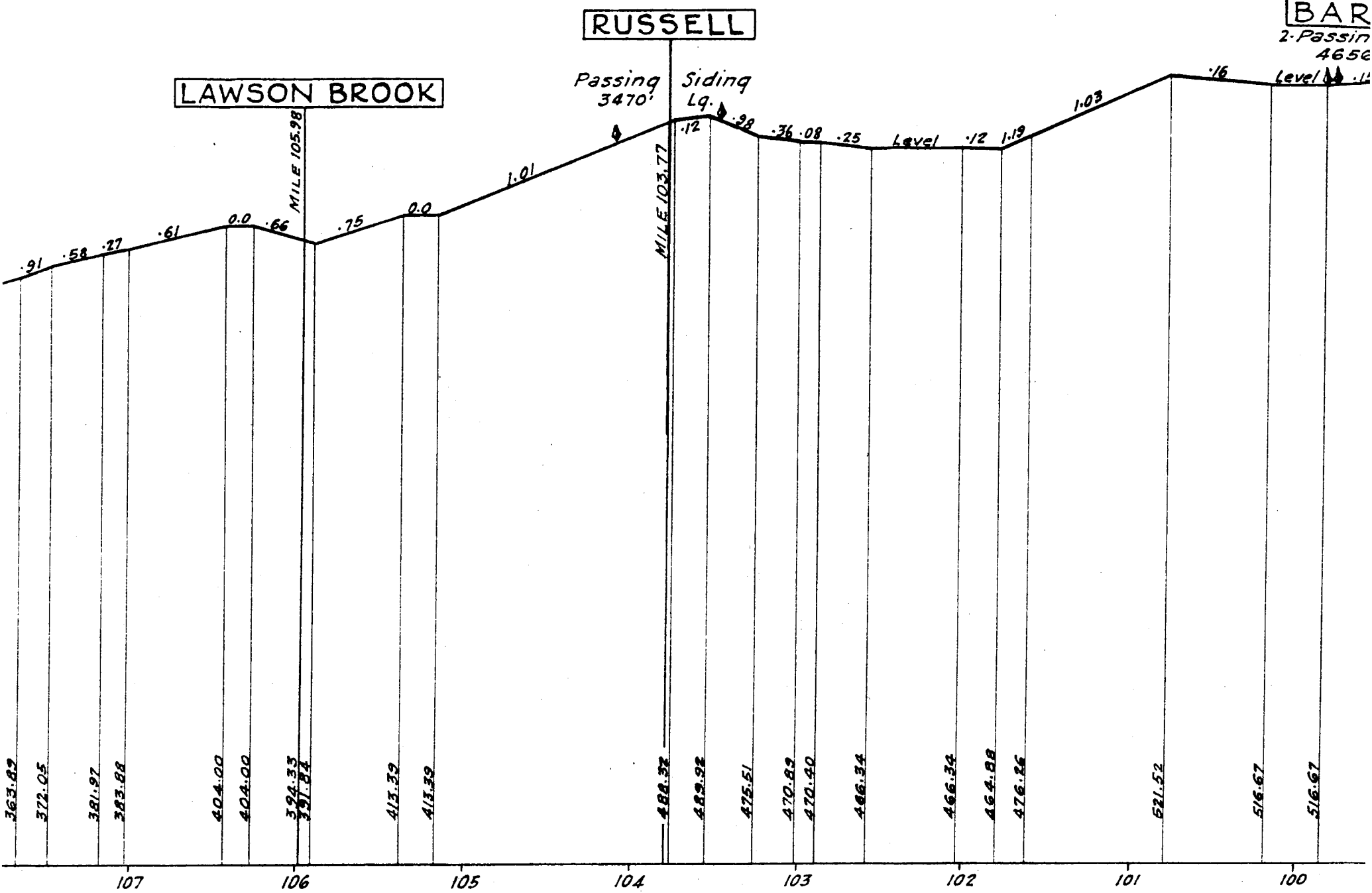
2-Passin  
4656

LAWSON BROOK

Passing  
3470'

Siding  
Lq.

Level 4656



**DAKIBOG**

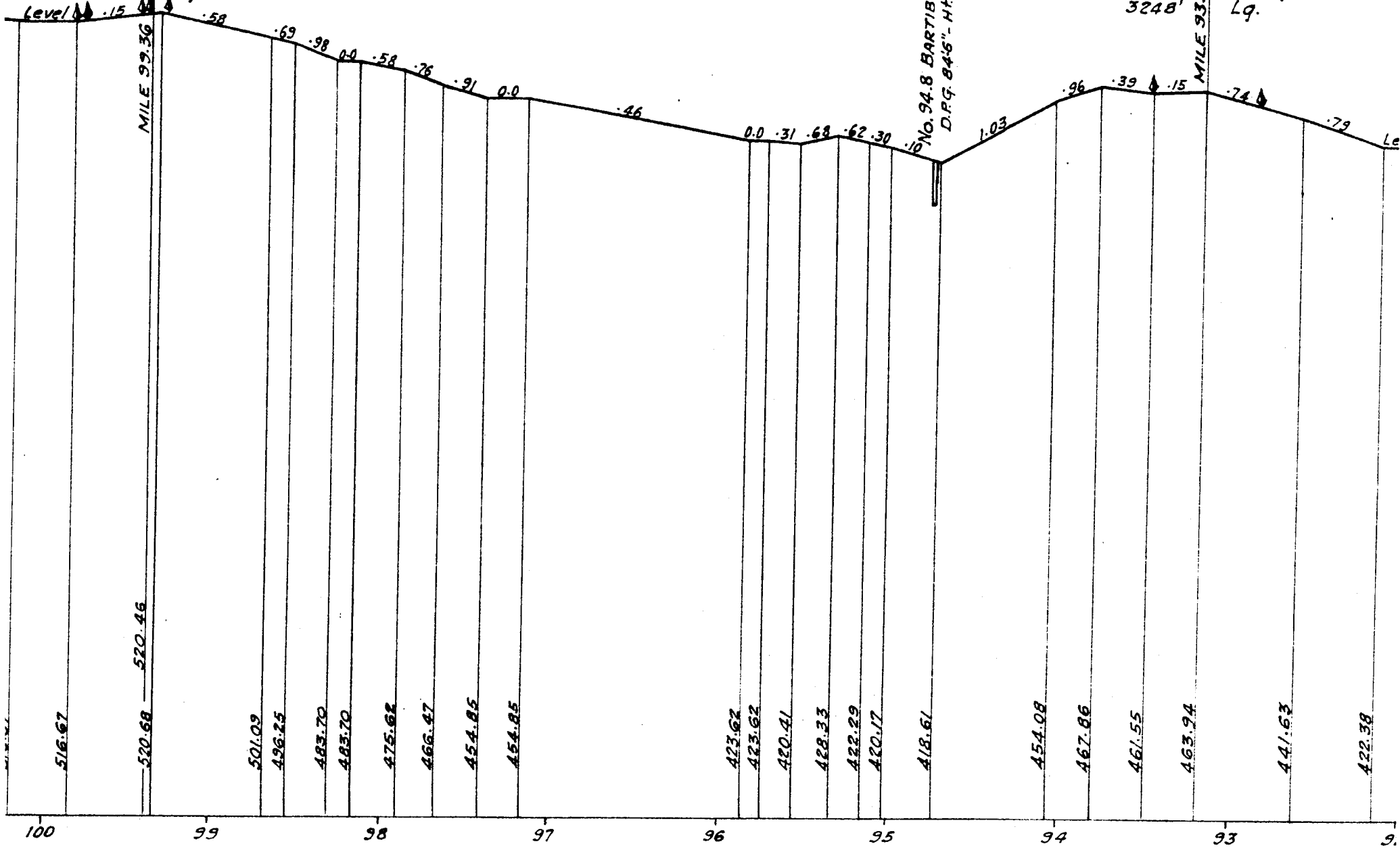
2-Passing  
4656'

Sidings  
Lq.

**BUSBY**

Passing  
3248'

Siding  
Lq.



MILE 99.36

No. 54.8 BARTIBOG RN  
D.P.G. 846'' - Ht. 34.1'

MILE 93.16

100 99 98 97 96 95 94 93 92

BEVERIDGE

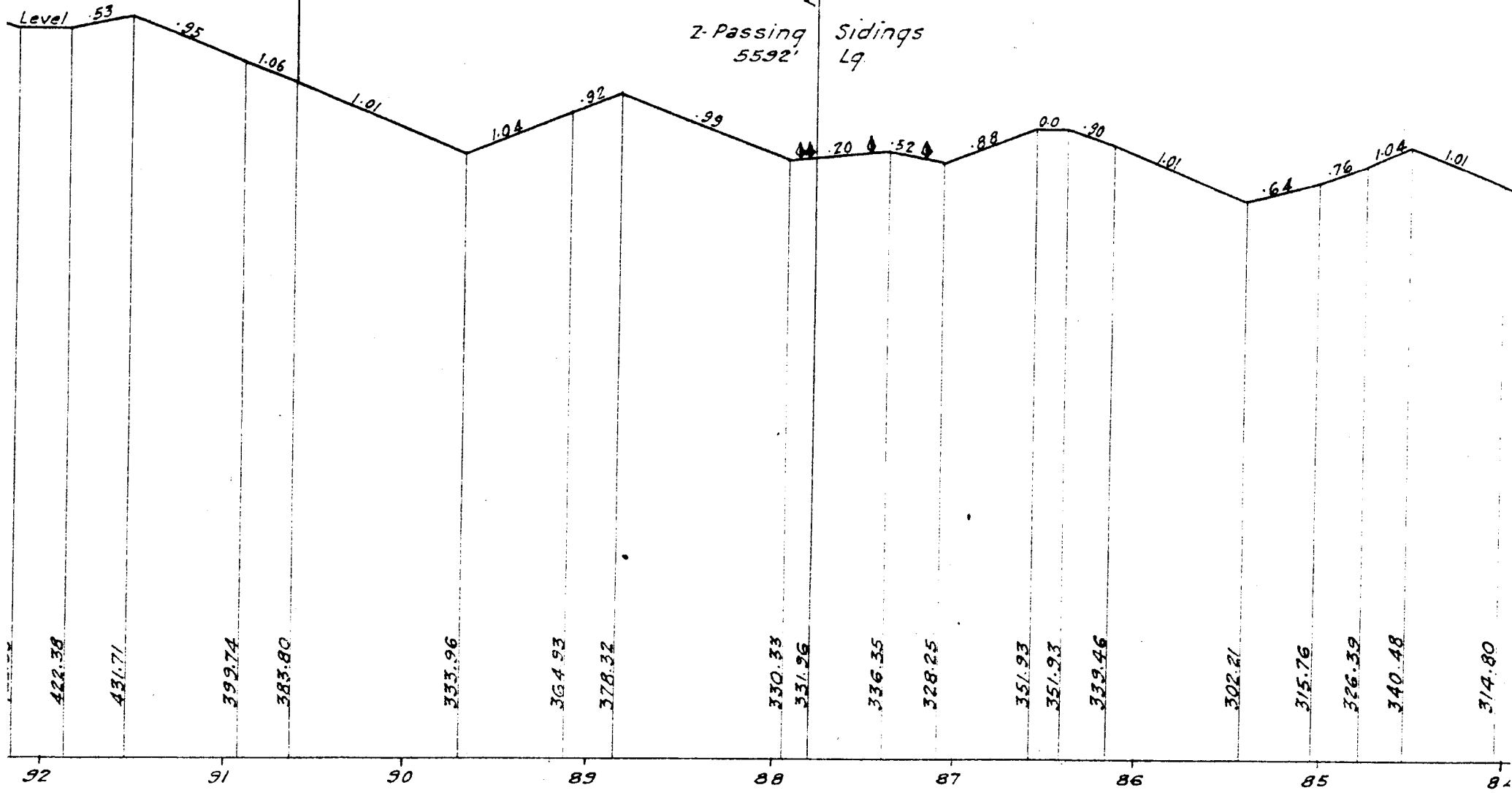
BEAVER BROOK

WATER

MILE 90.60

MILE 87.80

2-Passing Sidings  
5592' L9



2°

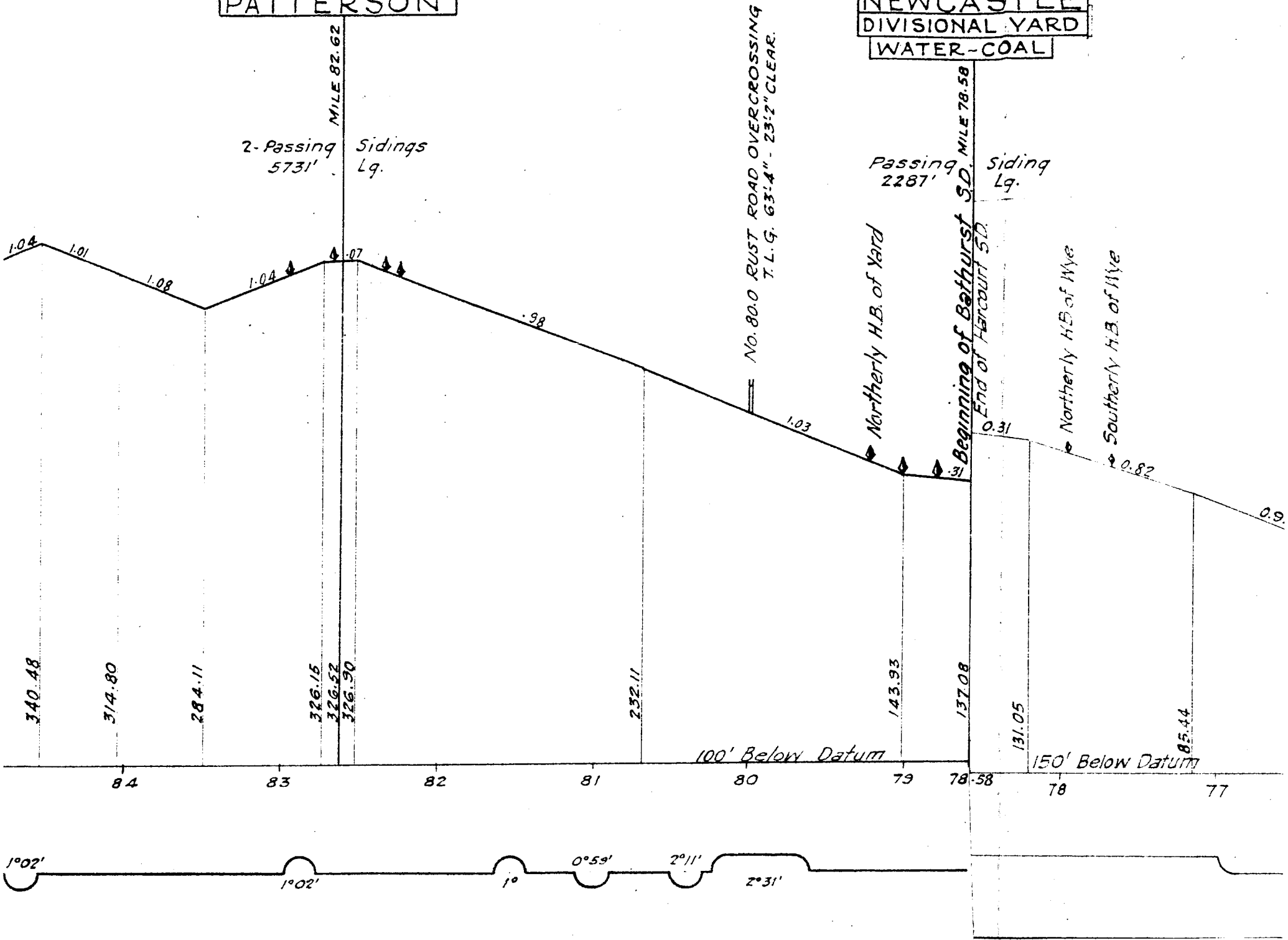
2°20'

1°13'

1°02'

PATTERSON

NEWCASTLE  
DIVISIONAL YARD  
WATER-COAL



MILE 82.62

2-Passing  
5731' Sidings  
Lg.

No. 80.0 RUST ROAD OVERCROSSING  
T.L.G. 63'-4" - 23'-2" CLEAR.

Passing  
2287' Siding  
Lg.

Beginning of Bathurst S.D. MILE 78.58  
End of Harcourt S.D.

Northerly H.B. of Yard

Northerly H.B. of Yard

Southerly H.B. of Yard

100' Below Datum

150' Below Datum

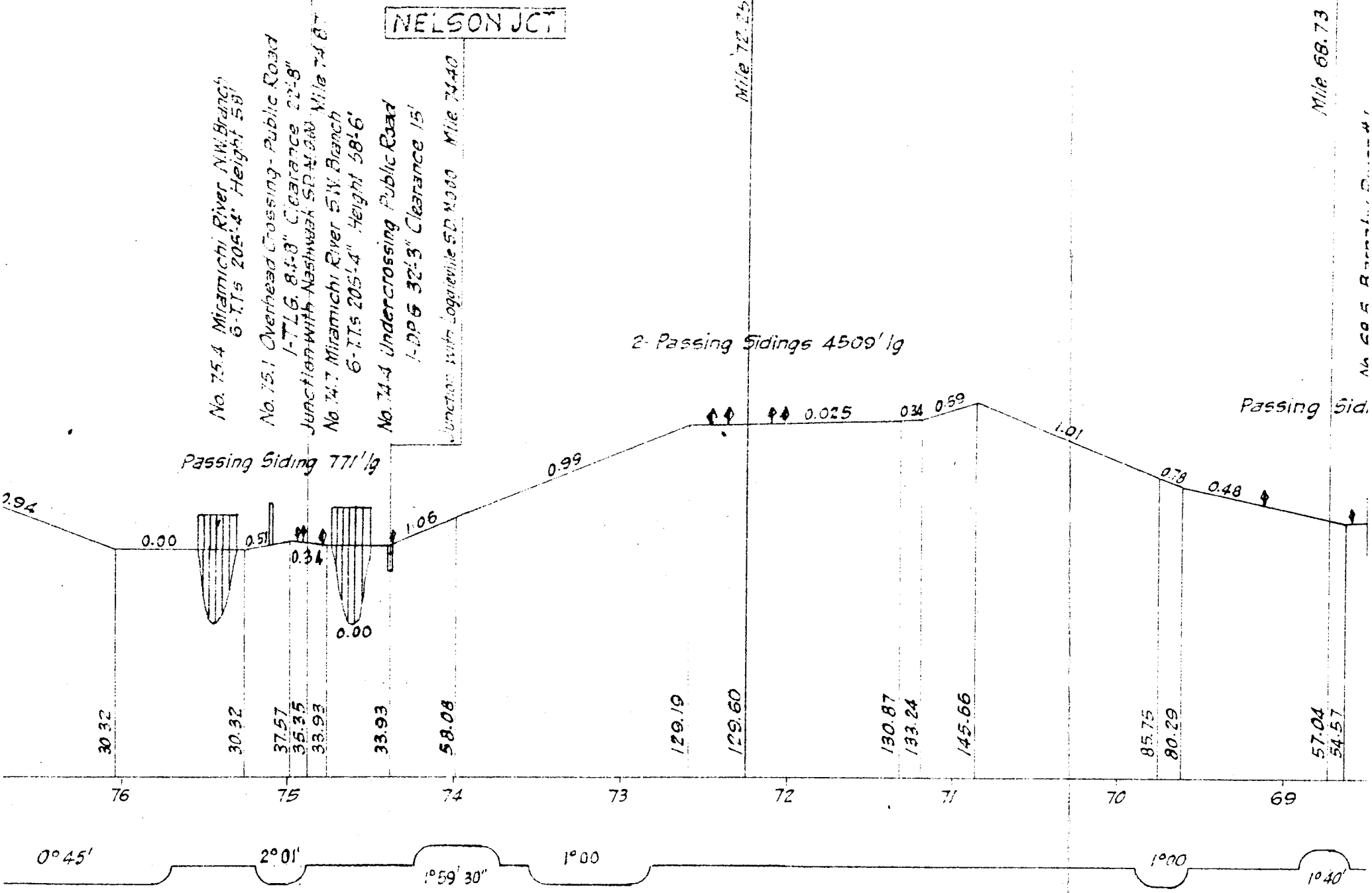


DERBY JCT.

PASSMORE

BARNABY R

NELSON JCT



Mile 68.73

Mile 68.5 Barnaby R.



RIVER

LAKELAND

COL

No. 68.5 Barnaby River #1  
I-Py.T 104'-7" Height 25'-6"


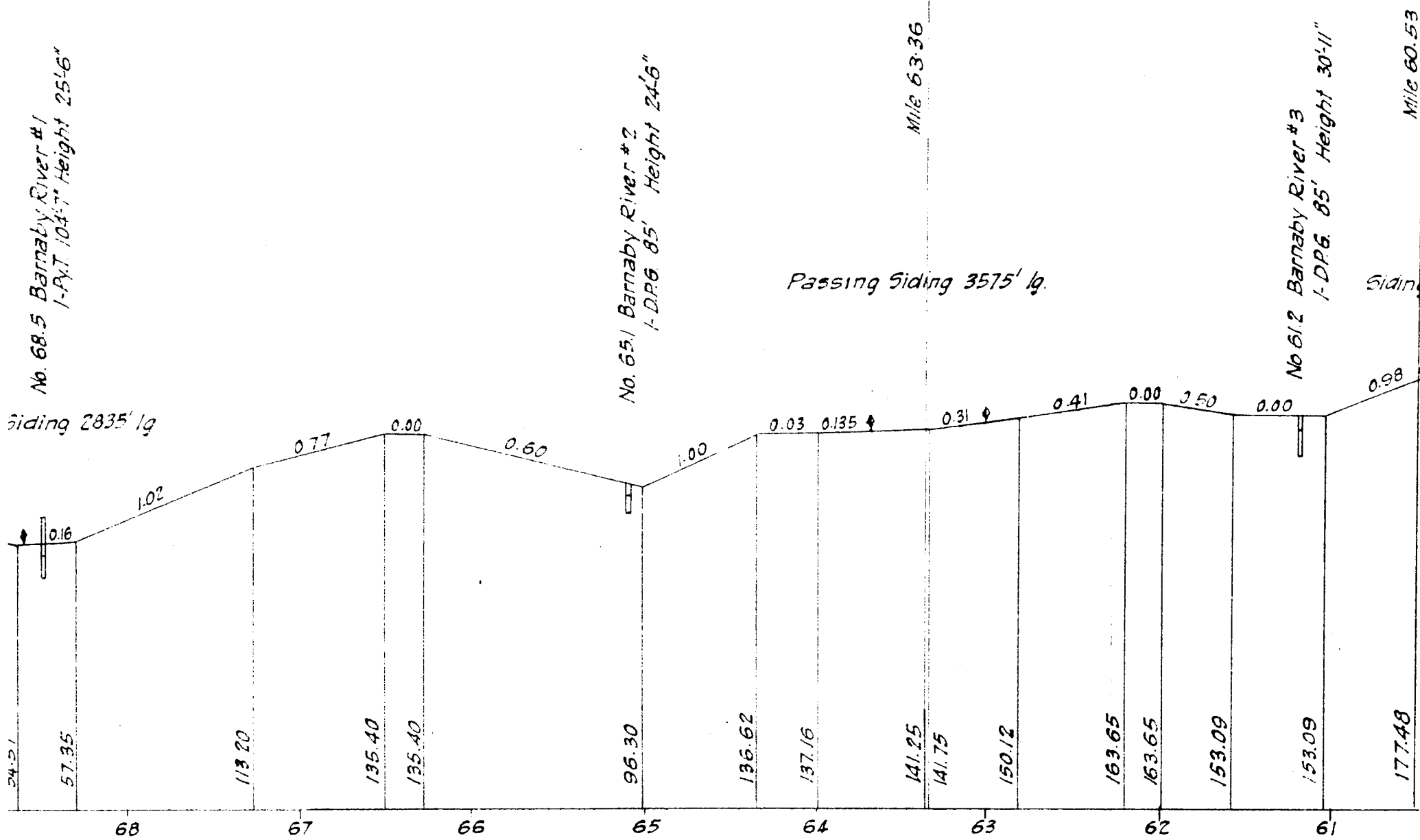
No. 65.1 Barnaby River #2  
I-D.P.G. 85' Height 24'-6"

No. 61.2 Barnaby River #3  
I-D.P.G. 85' Height 30'-11"

Siding 2835' lg

Passing Siding 3575' lg

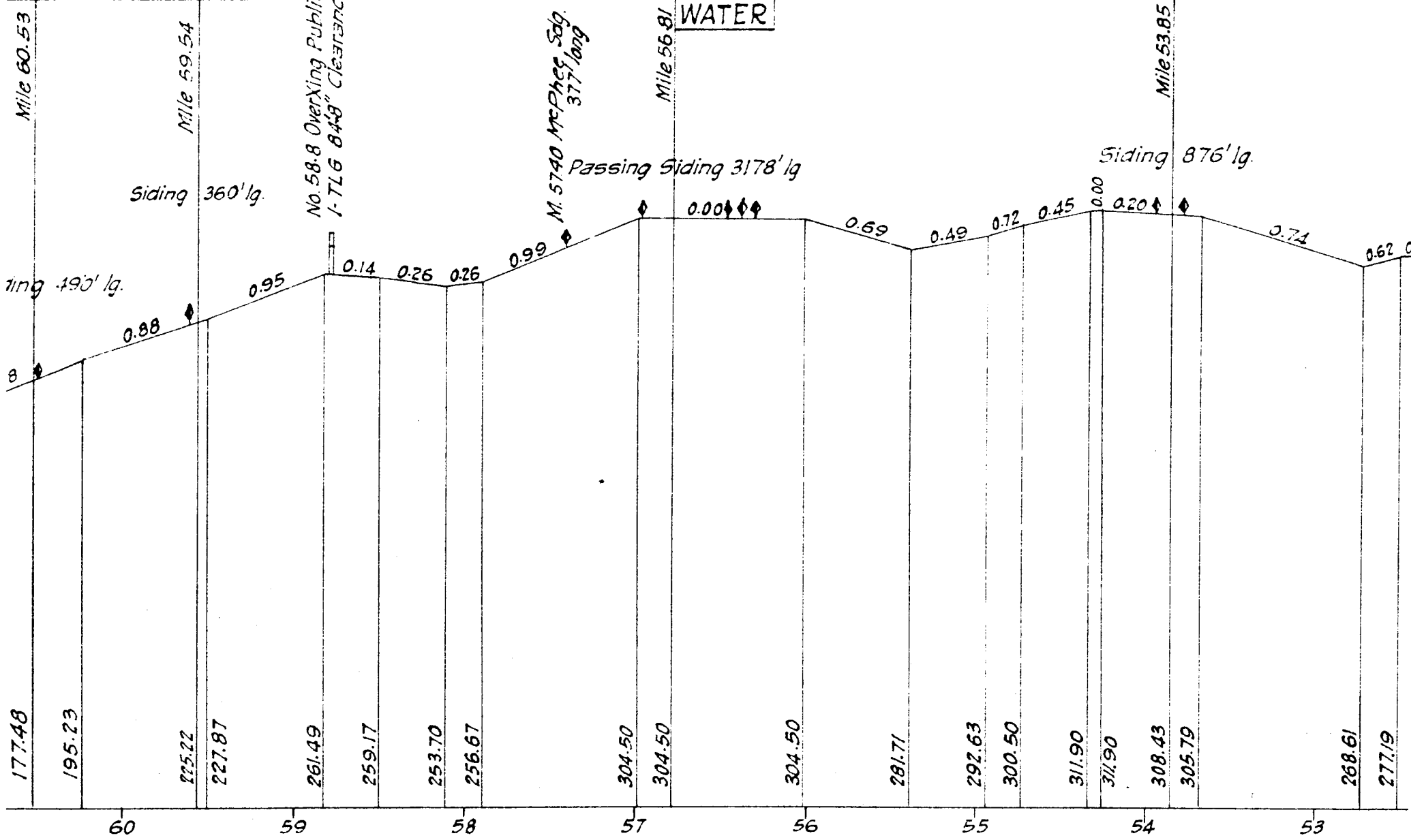
Siding



OLLETT TUNNEL

ROGERSVILLE WATER

ACADIAVILLE



0°30'

1°10'

BELLIVEAU

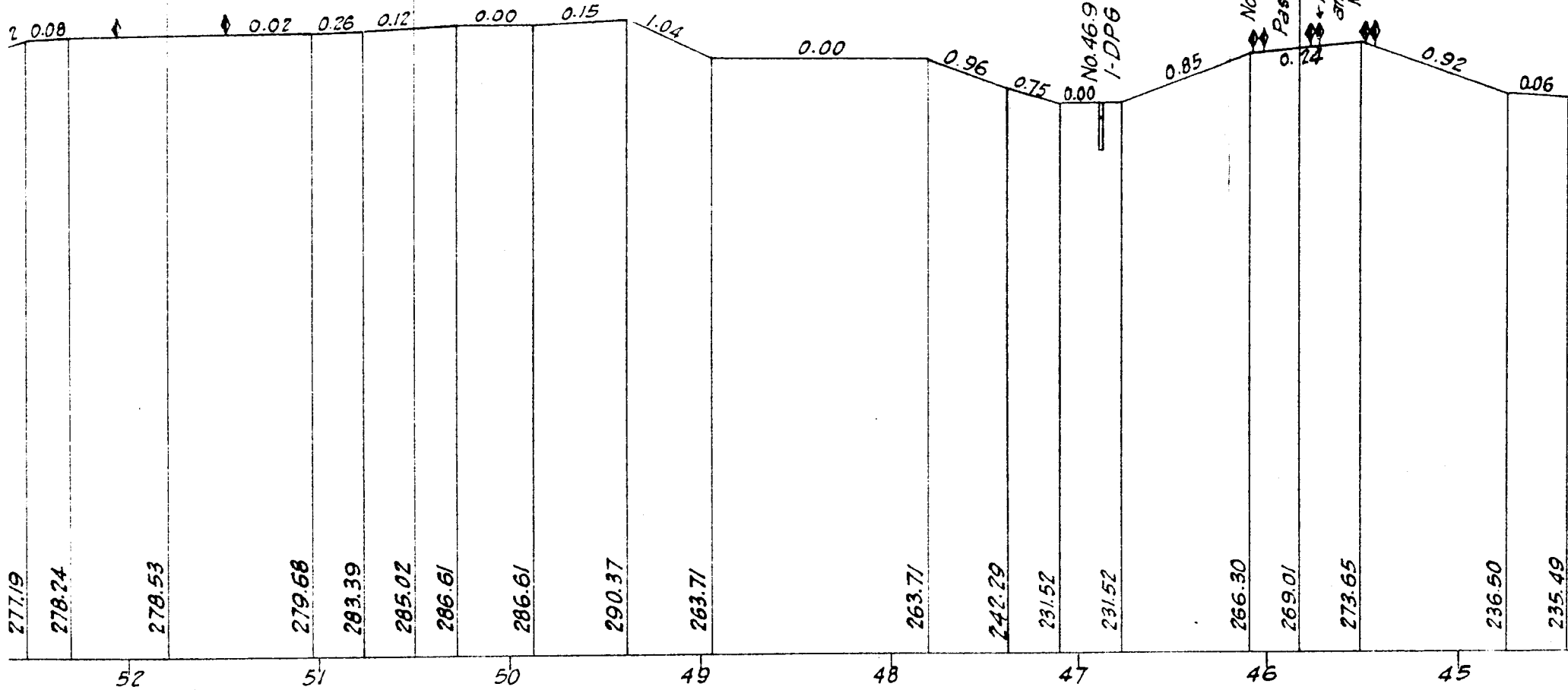
NOINVILLE

KENT JCT

Mile 51.81

Mile 50.50

Passing Siding 3037' lg.



No. 46.9 Kouchibouguais Riv. I-DPG 85' Height 32'

Northerly HB of Wye  
Pass. Sdg. 3195' lg 45.83

+ Mile 0.00 Richibucto S.D. and Southernly HB of Wye M. 45.74

10' 0° 30'

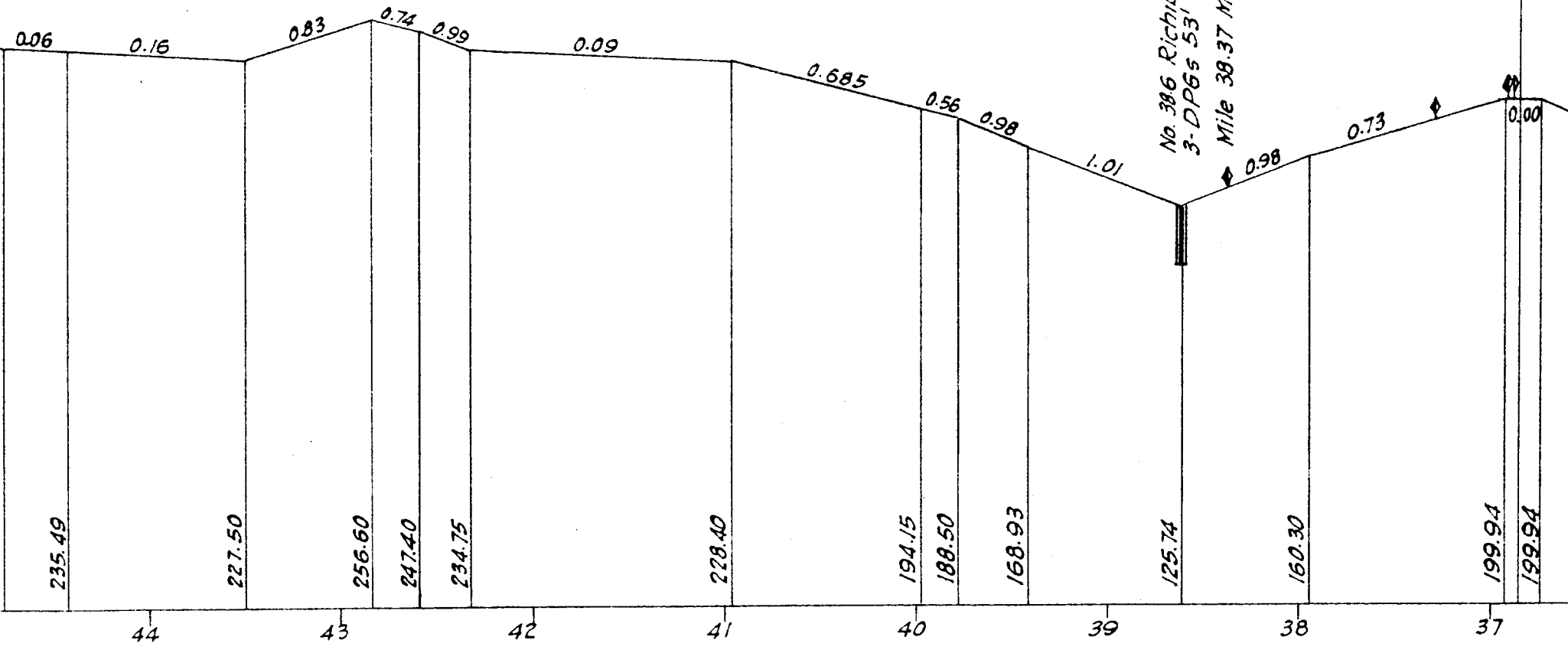
HARCOUR

Mile 36.85

Passing Siding  
4680' lg.

No. 386 Richibucto River  
3-DPGs 53' Height 40'

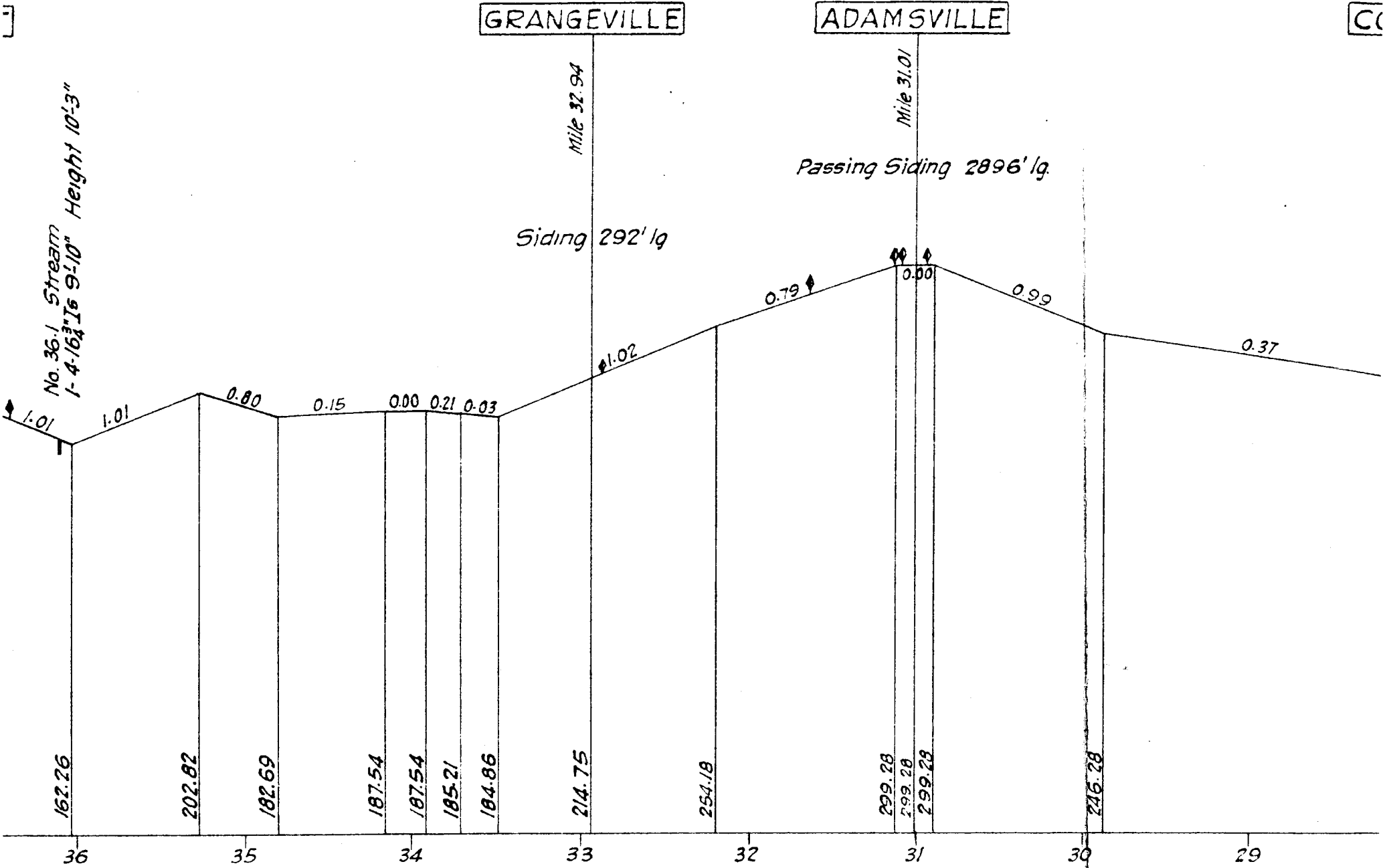
Mile 38.37 Mortimer Siding 400' lg.



0° 30'

]

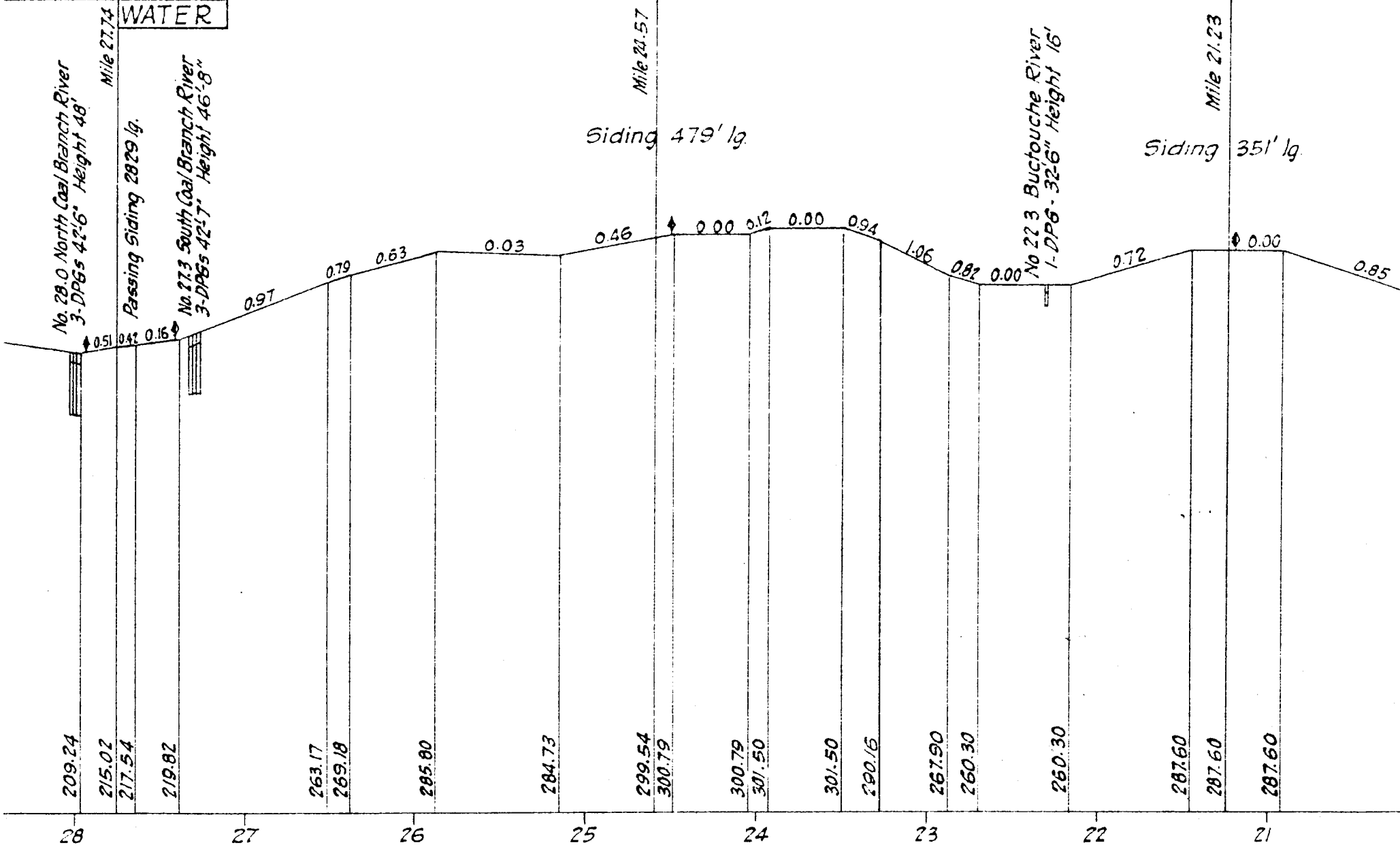
CC



COAL BRANCH

BIRCH RIDGE

HEBERT



CANAAN

GALLAGHER RIDGE

CATAN

Mile 19.11

Mile 15.35

Mile 12.11

Passing Siding 3711' lg.

Siding 412' lg.

Passing S.

No 15.0 North  
Cocagne River  
1-4-DPS 27.4"  
Height 16"

No 13.2 South  
Cocagne River  
1-4-15 26.8"  
Height 16.3"

15

0.17 0.63 0.83

0.58

0.05 0.18

0.38

0.03

0.48

0.34

0.24

0.00

0.99

1.03

0.13

0.85

0.04

0.63

0.00

0.78

242.43

243.92

247.10

258.46

262.71

262.34

261.93

253.91

277.64

277.93

289.97

294.05

299.65

299.65

344.74

322.36

323.55

337.78

337.54

306.95

306.95

347.04

20

19

18

17

16

15

14

13

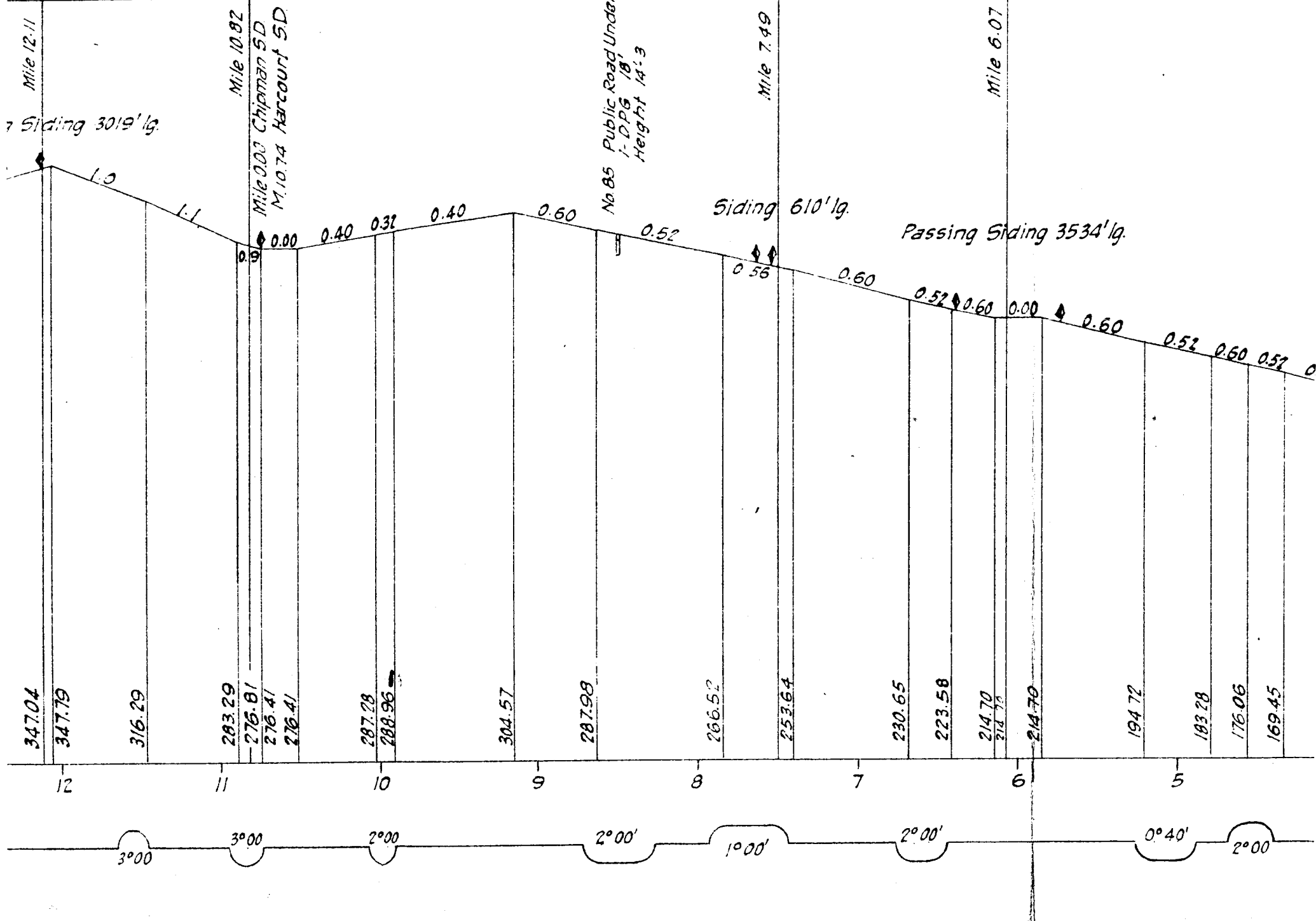
0° 40'

AMOUNT

PACIFIC JCT.

BERRY MILLS

LUTESVILLE





Mile 3.37 - Datum Jr. 3.86 Franklin Sub.

Mile 2.46 - Gort - Eng. Co. 1st ck

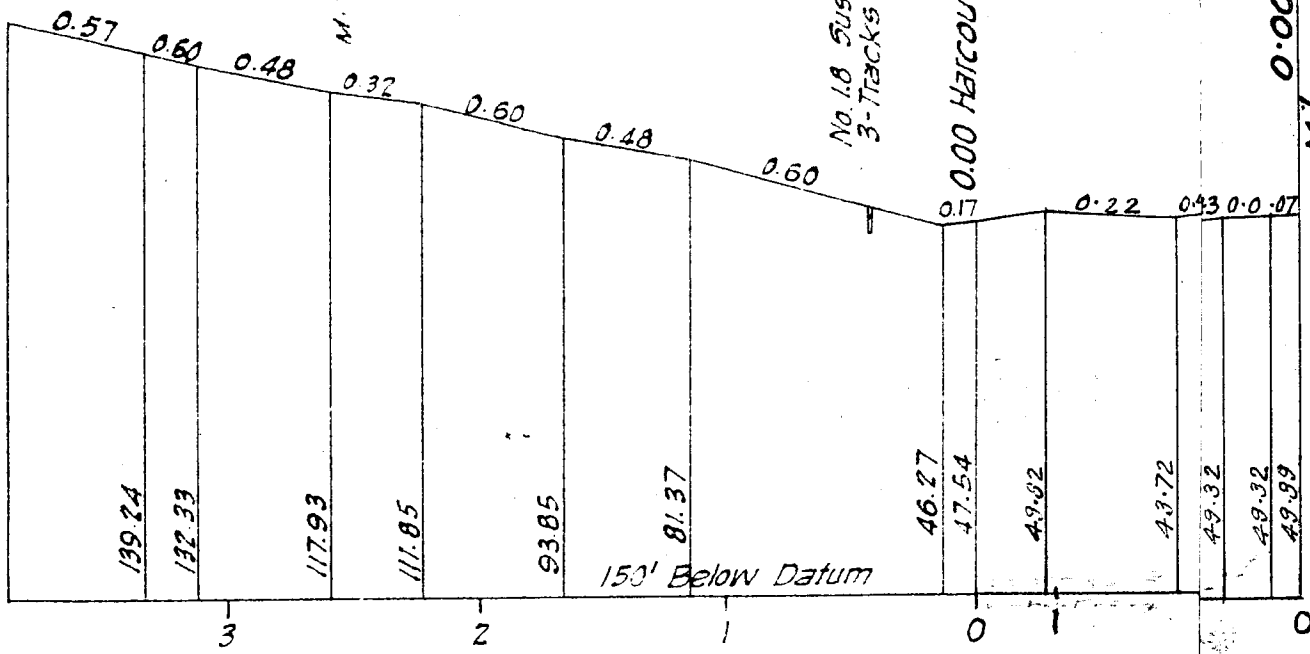
No. 1.8 Sussex 5D (0.42 Halcourt 5D) Pub. Rd. Under Xing  
3-Tracks - 1-DP6 43'6" 2-DP6s 44' Clearance 15'

0.00 Halcourt Subdiv. = Mile 1.31 Sussex Subdiv.

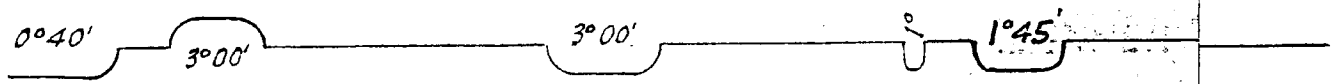
MONCTON  
DIVISIONAL YARD  
WATER & COAL

0.00 Sussex Subdiv. =

Mile 124.72 Springhill Subdiv.



150' Below Datum

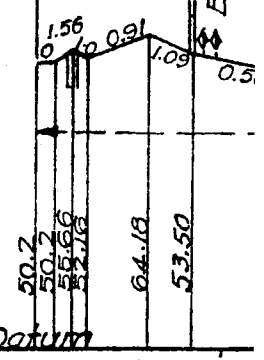


MONCTON  
DIVISIONAL YARD  
WATER AND COAL

MILE 124.72

No. 124.6 Undercrossing MAIN STREET  
6 T.P.G. 37-1/4" 6 T.P.G. 19-5/4" 0/R to Ground  
17-6" & 15-6"

No. 124.1 Overcrossing MOUNTAIN ROAD  
1 T.P.G. 72" Clearance 19-6"  
Easterly H.B. of Yard



100' Below Datum

MILEAGE 124.72 124

ALIGNMENT 5°15' to 2°30'